



E12

D11 D12 D13
 E11 E13
 F11 F12 F13





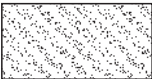






PLANNING MAP No 1 ZONING



0 1:7000 200m



CITY OF AUCKLAND
 DISTRICT PLAN
 ISTHMUS SECTION
 - OPERATIVE 1999

	Residential Activity Zones		Boundary between zones
	Business Activity Zones		Special Parking Zones
	Special Purpose Activity Zones		Footways
	Open Space Activity Zones		Service Lanes
			Motorways, Roads
			Central Area Boundary
			District Boundary

UPDATED 28/02/07



	Reference Numbers		Archaeological and Geological Features		Interchange Control Areas
	Designated Works		Archaeological Feature only		Pedestrian Malls
	Additional Development Controls		Geological Feature only		Footways
	Former Landfill Areas		Maori Heritage Sites		Service Lanes
	Sites subject to both Retail Frontage and Verandah Controls		Significant Ecological Areas		Local Roads ²⁴³
	Sites subject to Verandah Control only		Cliffline Tree Amenity Area		Collector Roads ²⁴³
	Special Yard Requirement		Tamaki Drive Scenic Way		District Arterial Roads ²⁴³
	Buildings, Objects or Places		Protection of Sunlight Admission Control to Broadway		Regional Arterial Roads
	Trees (singular)		Building Line Restrictions		Strategic Routes
	Groups of trees (two or more)		Vehicular Access Restrictions		District Boundary
			Central Area Boundary		

D11	D12	D13	E12
E11	E13		
F11	F12	F13	

**PLANNING MAP No 2
ADDITIONAL LIMITATIONS**

0 1:7000 200m

CITY OF AUCKLAND
DISTRICT PLAN
ISTHMUS SECTION
- OPERATIVE 1999

UPDATED 28/08/09



E12

D11	D12	D13
E11	E13	
F11	F12	F13

**PLANNING MAP No 3
ADDITIONAL LIMITATIONS**



0 1:7000 200m



**CITY OF AUCKLAND
DISTRICT PLAN
ISTHMUS SECTION
- OPERATIVE 1999**

	Reference Numbers		D09-34 View Protection - Newmarket Viaduct Affected Areas - Harbour & Gulf
	H05-04 Airport Approach Height Control		E05-29 View Protection - Volcanic Cones Affected Areas
	B04-01 Coastal Management Area		H09-13 View Protection - Onehunga Motorway Affected Areas
	B09-01 View Protection - War Memorial Museum Affected Areas		Footways
	D09-33 View Protection - Newmarket Viaduct Affected Areas - Mt Hobson		Service Lanes
			District Boundary