



E12

D11 D12 D13
E11 E13
F11 F12 F13

**PLANNING MAP No 1
ZONING**



0 1:7000 200m



CITY OF AUCKLAND
DISTRICT PLAN
ISTHMUS SECTION
- OPERATIVE 1999

	Residential Activity Zones		Boundary between zones
	Business Activity Zones		Special Parking Zones
	Special Purpose Activity Zones		Footways
	Open Space Activity Zones		Service Lanes
			Motorways, Roads
			Central Area Boundary
			District Boundary

UPDATED 28/02/07



	Reference Numbers		Archaeological and Geological Features		Interchange Control Areas
	Designated Works		Archaeological Feature only		Pedestrian Malls
	Additional Development Controls		Geological Feature only		Footways
	Former Landfill Areas		Maori Heritage Sites		Service Lanes
	Sites subject to both Retail Frontage and Verandah Controls		Significant Ecological Areas		Local Roads
	Sites subject to Verandah Control only		Cliffline Tree Amenity Area		Collector Roads
	Special Yard Requirement		Tamaki Drive Scenic Way		District Arterial Roads
	Buildings, Objects or Places		Protection of Sunlight Admission Control to Broadway		Regional Arterial Roads
	Trees (singular)		Building Line Restrictions		Strategic Routes
	Groups of trees (two or more)		Vehicular Access Restrictions		All public roads are subject to designation B08-04
	Central Area Boundary		District Boundary		

D11	D12	D13	E12
E11	E13		
F11	F12	F13	

**PLANNING MAP No 2
ADDITIONAL LIMITATIONS**

0 1:7000 200m

CITY OF AUCKLAND
DISTRICT PLAN
ISTHMUS SECTION
- OPERATIVE 1999

UPDATED 04/05/10



E12

D11	D12	D13
E11	E13	
F11	F12	F13

**PLANNING MAP No 3
ADDITIONAL LIMITATIONS**



0 1:7000 200m



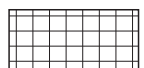
**CITY OF AUCKLAND
DISTRICT PLAN
ISTHMUS SECTION
- OPERATIVE 1999**



Reference Numbers



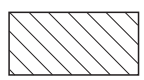
**H05-04 Airport Approach
Height Control**



**B04-01 Coastal Management
Area**



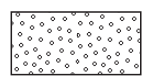
**B09-01 View Protection - War
Memorial Museum Affected
Areas**



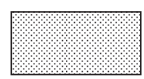
**D09-33 View Protection -
Newmarket Viaduct Affected
Areas - Mt Hobson**



**D09-34 View Protection -
Newmarket Viaduct Affected
Areas - Harbour & Gulf**



**E05-29 View Protection -
Volcanic Cones Affected
Areas**



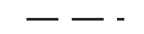
**H09-13 View Protection -
Onehunga Motorway Affected
Areas**



Footways



Service Lanes



District Boundary